

**AGENDA**  
**A meeting of the Council of the Corporation**  
**of the Town of Northeastern Manitoulin and the Islands**  
**to be held on Tuesday, May 25, 2021**  
**Electronic Format at 7:00 p.m.**

**1. Call to Order**

**2. Approval of Agenda**

**3. Disclosure of Pecuniary Interest & General Nature Thereof**

**4. Minutes of Previous Meeting**

- i. Confirming By-Law 2021-29

**5. Old Business**

- i. Hwy 6 - By-law 2015-32, Traffic Control amendment
- ii. Request to do work on Shoreline Road Allowance – Sheg B& B
- iii. Donation of Land – Sheg B& B

**6. Minutes and Other Reports**

- i. CPAC Minutes – May 12<sup>th</sup>. 2021
- ii. FONOM reports
- iii. Mayor's Report

**7. In Camera**

- i. a proposed or pending disposition or acquisition of land for municipal or local board purposes property
- ii. litigation or potential litigation, including matters before administrative tribunals, affecting the municipality or local board

**8. Adjournment**

**THE CORPORATION OF THE TOWN OF  
NORTHEASTERN MANITOULIN AND THE ISLANDS**

**BY-LAW NO. 2021-29**

Being a by-law of the Corporation of the Town of Northeastern Manitoulin and the Islands to adopt the minutes of Council for the term commencing December 4, 2018 and authorizing the taking of any action authorized therein and thereby.

WHEREAS the Municipal Act, S.O. 2001, c. 25. s. 5 (3) requires a Municipal Council to exercise its powers by by-law, except where otherwise provided;

AND WHEREAS in many cases, action which is taken or authorized to be taken by a Council or a Committee of Council does not lend itself to an individual by-law;

NOW THEREFORE THE COUNCIL OF THE CORPORATION OF THE TOWN OF NORTHEASTERN MANITOULIN AND THE ISLANDS ENACTS AS FOLLOWS:

1. THAT the minutes of the meetings of the Council of the Corporation of the Town of Northeastern Manitoulin and the Islands for the term commencing December 4<sup>th</sup>, 2018 and held on:

May 18, 2021

are hereby adopted.
2. THAT the taking of any action authorized in or by the minutes mentioned in Section 1 hereof and the exercise of any powers by the Council or Committees by the said minutes are hereby ratified, authorized and confirmed.
3. THAT, where no individual by-law has been or is passed with respect to the taking of any action authorized in or by the minutes mentioned in Section 1 hereof or with respect to the exercise of any powers by the Council or Committees in the above-mentioned minutes, then this by-law shall be deemed for all purposes to be the by-law required for approving and authorizing the taking of any action authorized therein or thereby or required for the exercise of any power therein by the Council or Committees.
4. THAT the Mayor and proper Officers of the Corporation of the Town of Northeastern Manitoulin and the Islands are hereby authorized and directed to do all things necessary to give effect to the recommendations, motions, resolutions, reports, action and other decisions of the Council or Committees as evidenced by the above-mentioned minutes in Section 1 and the Mayor and Clerk are hereby authorized and directed to execute all necessary documents in the name of the Corporation of the Town of Northeastern Manitoulin and the Islands and to affix the seal of the Corporation thereto.

READ A FIRST, SECOND AND THIRD TIME AND FINALLY PASSED THIS  
25<sup>th</sup> day of May, 2021.

---

Al MacNevin

Mayor

---

Pam Cress

Clerk

**The Corporation of the Town of Northeastern Manitoulin and the Islands**  
**Minutes of a Regular Council meeting held Tuesday, May 18, 2021**  
**via Zoom at 7:00p.m.**

**PRESENT:** Mayor Al MacNevin, Councillors: Barb Baker, Al Boyd, Laurie Cook, Mike Erskine, William Koehler, Dawn Orr, Jim Ferguson, and Bruce Wood

**STAFF PRESENT:** David Williamson, CAO  
Pam Cress, Clerk  
Duane Deschamp, Fire Chief  
Reid Taylor, Manager of Community Services  
Wayne Williamson, Manager of Public Works

Mayor MacNevin called the meeting to order at 7:00 p.m.

**Resolution No. 141-05-2021**

Moved by: M. Erskine

Seconded by: B. Wood

RESOLVED THAT the Council of the Corporation of the Town of Northeastern Manitoulin and the Islands approves the agenda as amended.

Carried

**Resolution No. 142-05-2021**

Moved by: L. Cook

Seconded by: J. Ferguson

RESOLVED THAT the Council of the Corporation of the Town of Northeastern Manitoulin and the Islands now reads a first, second and third time and finally passes By-Law No 2021-27 to adopt the minutes of Council for the term commencing December 4, 2018 and authorizing the taking of any action authorized therein and thereby.

Carried

**Resolution No. 143-05-2021**

Moved by: J. Ferguson

Seconded by: M. Erskine

BE IT RESOLVED THAT the Council of the Corporation of the Town of Northeastern Manitoulin and the Islands reads a first, second and third time and finally passes By-Law No 2021-28 being a by-law to deem certain lots to no longer be registered lots on a plan of subdivision.

Carried

**Resolution No. 144-05-2021**

Moved by: J. Ferguson

Seconded by: A. Boyd

BE IT RESOLVED THAT the Council of the Corporation of the Town of Northeastern Manitoulin and the Islands reads a first, second and third time and finally passes By-Law No 2015-32 as amended, to regulate traffic and parking in the Town of Northeastern Manitoulin and the Islands, as attached.

Carried

**Resolution No. 145-05-2021**

Moved by: L. Cook

Seconded by: B. Wood

RESOLVED THAT the Council for the Corporation of the Town of Northeastern Manitoulin and the Islands gives permission to 2715041 Ontario Inc to extend a gravel path from their property out onto the Shoreline Road Allowance under the supervision of the Manager of Public Works.

Deferred

**Resolution No. 146-05-2021**

Moved by: M. Erskine

Seconded by: B. Wood

RESOLVED THAT the Council for the Corporation of the Town of Northeastern Manitoulin and the Islands approves he increase in the rate for minimum construction estimated vale from \$132 and \$158 per square foot to \$200 per square foot.

Carried

**Resolution No. 147-05-2021**

Moved by: L. Cook

Seconded by: M. Erskine

RESOLVED THAT the Council of the Corporation of the Town of Northeastern Manitoulin and the Islands approves the withdrawal of \$5525 from the museum fundraising account to be utilized in conjunction with the Museum Assistance Program grant.

Carried

**The Corporation of the Town of Northeastern Manitoulin and the Islands  
Minutes of Council**

**Page 2**

**Resolution No. 148-05-2021**

Moved by: M. Erskine

Seconded by: W. Koehler

RESOLVED THAT the Council of the Corporation of the Town of Northeastern Manitoulin and the Islands authorizes the closure of the Post Office parking lot on July 1, 2021.

Carried

**Resolution No. 149-05-2021**

Moved by: J. Ferguson

Seconded by: M. Erskine

RESOLVED THAT the Council of the Corporation of the Town of Northeastern Manitoulin and the Islands does now adjourn at 8:19 pm.

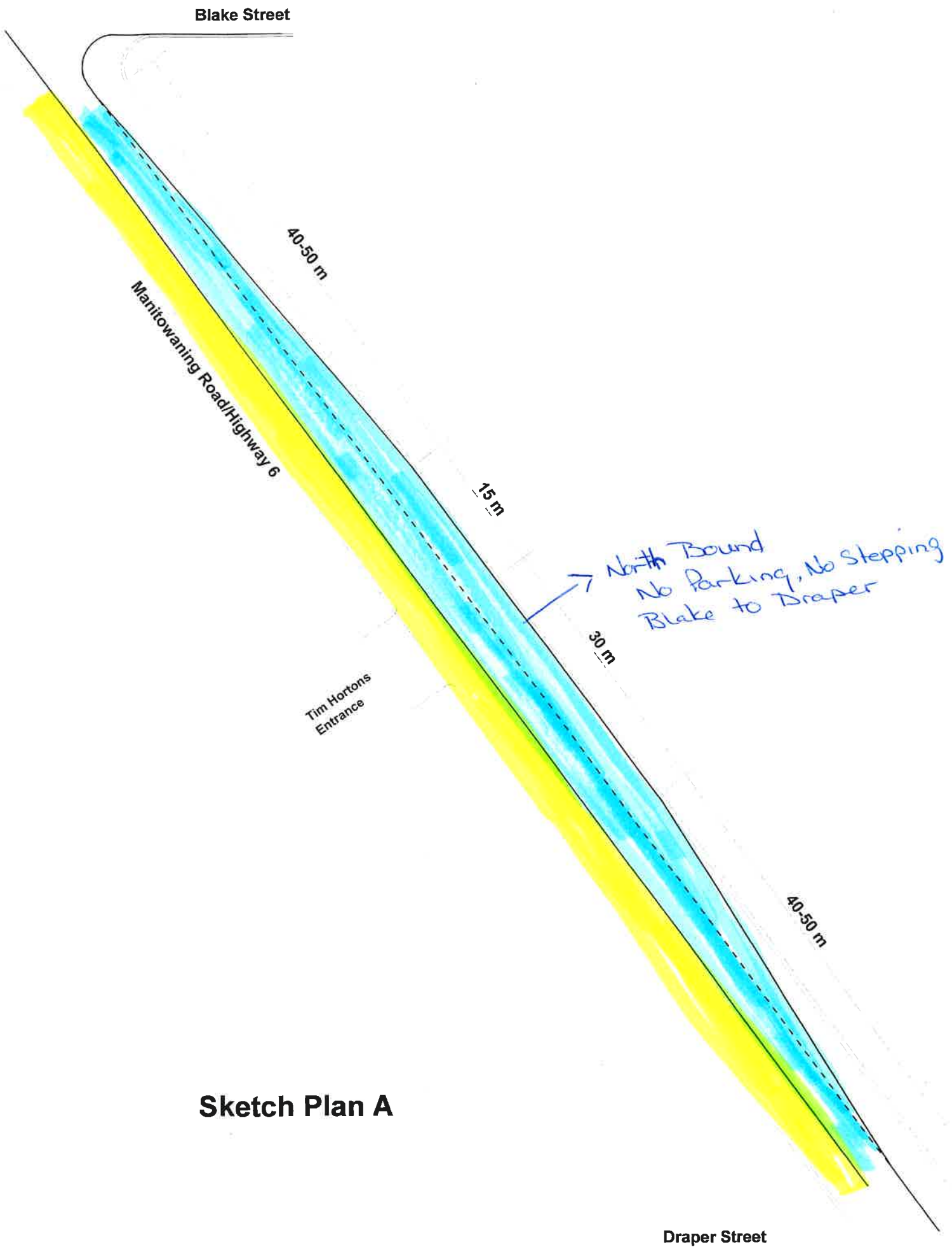
Carried

---

Al MacNevin                      Mayor

---

Pam Cress                      Clerk



**Schedule 'A'**

**ANGLE PARKING**

HIGHWAY	SIDE	FROM	TO
Water Street	North	Manitowaning Road and Water Street	Post Office Parking Lot Area West entrance
Water Street	South	Manitowaning Road and Water Street intersection	Worthington Street and Robinsons Street intersection
Robinson Street	North	Worthington and Robinson Intersection	60.3m west of intersection
Manitowaning Road	West	Manitowaning Road and Water Street	15m south
Water Street East	South	Manitowaning Road and Water Street 400m	for 40m
Robinson Street	North	Robinson Street and Dupont intersection	150m west for 40m

**Schedule 'B'**

**NO PARKING**

HIGHWAY	SIDE	FROM	TO
Cedar Cove	Both	North Channel Drive	117 Cedar Cove
Manitowaning Road	Both	Meredith Street	Vankoughnet Street
Manitowaning Road	West	Vankoughnet Street	Harbour Vue Road
Manitowaning Road	East	Blake	Draper
Meredith Street	North	Worthington Street	Manitowaning Road
Meredith Street	South	Worthington Street	130 m east
Meredith Street	Both	Manitowaning Road	Sims Street
Water Street	Both	Lot 28 Water Street	Water Street East Limit/Sims Street
Water Street West	Both	Water Street and Robinson Street Intersection	Spider Bay
Worthington Street	East	Meredith Street	Campbell Street
Worthington Street	West	Meredith Street	Worthington Street, South Limit
Worthington Street (Upper)	Both	Lower Worthington Street	Lower Worthington Street
Blake Street East	North	16 Blake Street	32 Blake Street during the hours of 8 and 9 am and 2:30-3:30 pm

No permitted parking on a road allowance, street or parking lot in excess of 24 hours.

**Schedule 'C'**

**FOUR HOUR PARKING ZONES**

HIGHWAY	SIDE	FROM	TO
Manitowaning Road	East Side	Water Street	43 m North Meredith St, (except police/fire vehicles)
Manitowaning Road	West Side	Water Street	49 m North Meredith St, (except police/fire vehicles)
Robinson Street	Both	West of Worthington Street	60.3 m, West of Worthington Street
Water Street	Both	56 m, (185 ft) East of Manitowaning Road	25.5 m, (85 ft) West of Water/Robinson Streets intersection
* With exception of 24 Water Street to 38 Water Street (no restriction)			
Worthington Street	Both	Water Street	37 m, (123 ft) South of



10 Limit Street  
Sheguiandah, ON P0P 1W0



705.241.9585



Stay@shegbaybb.ca



shegbaybb.ca



May 21, 2021

Town of Northeastern Manitoulin And The Islands  
14 Water Street East  
P.O. Box 608  
Little Current, ON P0P 1K0

Dear Council,

We are writing this letter to kindly ask permission for use of the shore road allowance which fronts our property at 10 Limit Street in Sheguiandah. A path is planned on our property from the Bed and Breakfast, beside the garage and along the property line. We would like to continue this path onto the shore road allowance and onto the existing peninsula. This peninsula needs some resurfacing.

Accompanying this letter is a drawing of our plans as well as an email from the Ministry of Natural Resources. They have stated they do not think we need a work permit from them, we just need the Town of NEMIs permission and to register our project. Also included is the other information we supplied the MNRF with regards to notification to our neighbour.

Our intention is to create a picturesque walking path and a small walking bridge over a low point that may be old creek bed for our customers to access the waterfront for their enjoyment. As do both of our neighbours.

Thank you for your kind consideration. Please let us know if you have any questions or concerns. We look forward to hearing from you.

Sincerely,

*Pamela Lehman*

Pam Lehman  
Vice President and Secretary-Treasurer  
2715041 Ontario Inc.

PL/Encl.





Area to be  
resurfaced

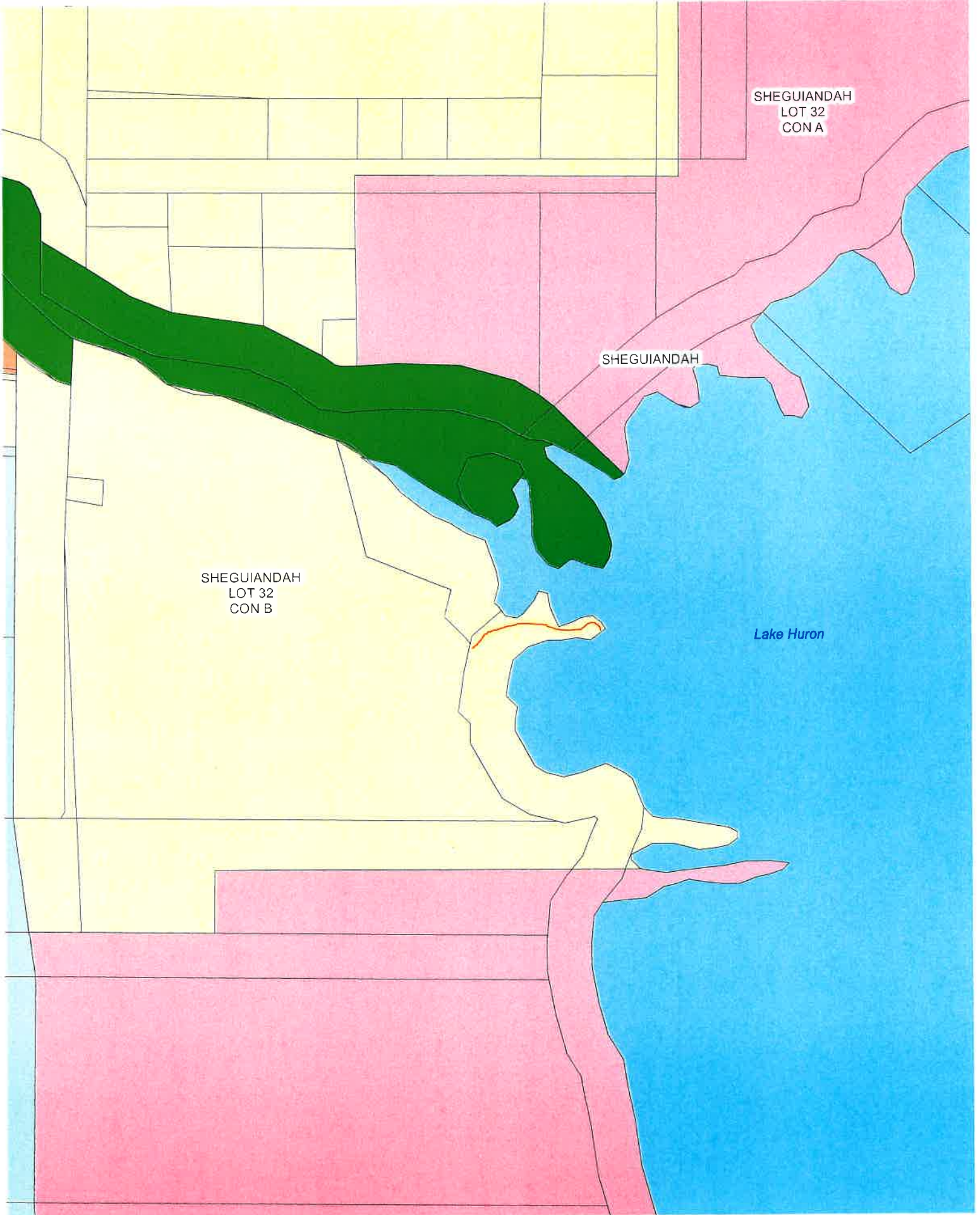


SHEGUIANDAH  
LOT 32  
CON A

SHEGUIANDAH

SHEGUIANDAH  
LOT 32  
CON B

*Lake Huron*



## Dave Williamson

---

**From:** Bill & Linda Strain <billindastrain@vianet.ca>  
**Sent:** May 19, 2021 12:42 PM  
**To:** Dave Williamson; pcrest@townofnemi.org  
**Subject:** Mark Lehman

May20,2020

Hi Dave and Pam Re: Mark Lehman

I understand that Mr Lehman Will be requesting from council permission to construct a board walk on property created by me under a MNRF permit.

If I remember correctly, it was in the spring of 1988 and the spring thaw was on and at the same time we had three days of heavy rain. The volume of water coming down Bass Lake stream was probably two or three times what it normally would have been. I have a DVD showing this flood.

Because of the above the dam at Batman's Mill gave way. The water wheel and the flume were destroyed and all of the material and debris moved down stream. Also the car bridge at White Haven was destroyed. As the velocity of the water started to decrease, the material started to settle out in and around the docking area at White Haven and in the channel way going out into the bay.

At that time I requested permission from council and MNRF to dredge the area described above. This had to be done quickly because the tourist season was fast approaching. I was told by council since it was beyond the marine allowance I had to get a permit from MNRF.

Long story short, permission was granted and they gave me a Land Use Permit as well as a Work Permit on the lake bed to dredge the boat channel.

The above work was completed as per their instructions. Since the work was on the lake bed MNRF had authority over it, not council. Mr John Diebolt, retired CO, can verify the above. He visited the site during dredging to verify the MNRF design was being followed. Mr Diebolt lives in the Sandfield area.

I can not see how council or MNRF would give any one permission to construct a board walk in front of an adjacent owners property, then extend it out on a long break wall that was created under a MNRF permit.

Hope the above helps you understand the history of the area around White Haven.

Have a great day.

William ( Bill ) Strain

Total Control Panel

[Login](#)

To: [dwilliamson@townofnemi.on.ca](mailto:dwilliamson@townofnemi.on.ca)  
From: [billindastrain@vianet.ca](mailto:billindastrain@vianet.ca)

Message Score: 1  
My Spam Blocking Level: Medium

High (60): Pass  
Medium (75): Pass  
Low (90): Pass

[Block](#) this sender  
[Block](#) vianet.ca

*This message was delivered because the content filter score did not exceed your filter level.*

## Dave Williamson

---

**From:** Laurie Stillwaugh <lstillwaugh@eastlink.ca>  
**Sent:** May 21, 2021 1:45 PM  
**To:** Dave Williamson  
**Subject:** Sheg Bay B&B boardwalk

Hello David

It has come to my attention that the Sheg Bay B&B owners (Lehman), have put in a request for the township of NEMI to approve the construction of a boardwalk along the shoreline road allowance and onto a pier located off of the property owned by Whitehaven Cottages, Mill Site Number 3.

It is also my understanding that they indicated that their neighbours, Matt and Laurie Stillwaugh support this initiative. This is not factual and misleading to the council members. The pier lies off of the property owned by Whitehaven Cottages, and was built by my family in the 80s under the approval of the Ministry of Natural Resources.

Upon corresponding with the MNR, they have indicated that the section of the pier that extends out into the bay and beyond the shoreline road allowance is considered Crown land. Although NEMI has authority to grant approvals for work on the shoreline road allowance within an organized municipality, authority over the pier lies with the MNR. (Contact- Eric Cobb, District Resource Operations Supervisor, MNR, 705-564-7849)

With regards to the shoreline road allowance on the property in front of Sheg Bay B&B, this is a very biodiverse area and an environmental impact assessment should be considered prior to any approval.

Thank-you for your time.

Laurie Stillwaugh (Strain)

---

### Total Control Panel

[Login](#)

To: [dwilliamson@townofnemi.on.ca](mailto:dwilliamson@townofnemi.on.ca)  
From: [lstillwaugh@eastlink.ca](mailto:lstillwaugh@eastlink.ca)

Message Score: 1  
My Spam Blocking Level: Medium

High (60): **Pass**  
Medium (75): **Pass**  
Low (90): **Pass**

[Block](#) this sender  
[Block](#) eastlink.ca

*This message was delivered because the content filter score did not exceed your filter level.*



10 Limit Street  
Sheguiandah, ON P0P 1W0



705.241.9585  
Stay@shegbaybb.ca  
shegbaybb.ca



May 10, 2021

Town of Northeastern Manitoulin And The Islands  
14 Water Street East  
P.O. Box 608  
Little Current, ON P0P 1K0

Dear Council,

We are the current owners of the Sheg Bay B&B o/b 2715041 Ontario Inc. in Sheguiandah at 10 Limit Street. A portion of our property is located on the north side of the Bass River along Mill Street where the fish viewing station is located. With this portion of property being used as a tourist attraction, we would like to donate this property to the town in exchange for a tax receipt only in the amount of \$20,000.00. Please note that the town would be responsible for the survey and any costs involved in the transfer of ownership.

Attached you will find an illustration of the area that we are referring to.

We look forward to your reply.

Sincerely,

*Pamela Lehman*

Pam Lehman  
Vice President and Secretary-Treasurer  
2715041 Ontario Inc.

PL/Encl.

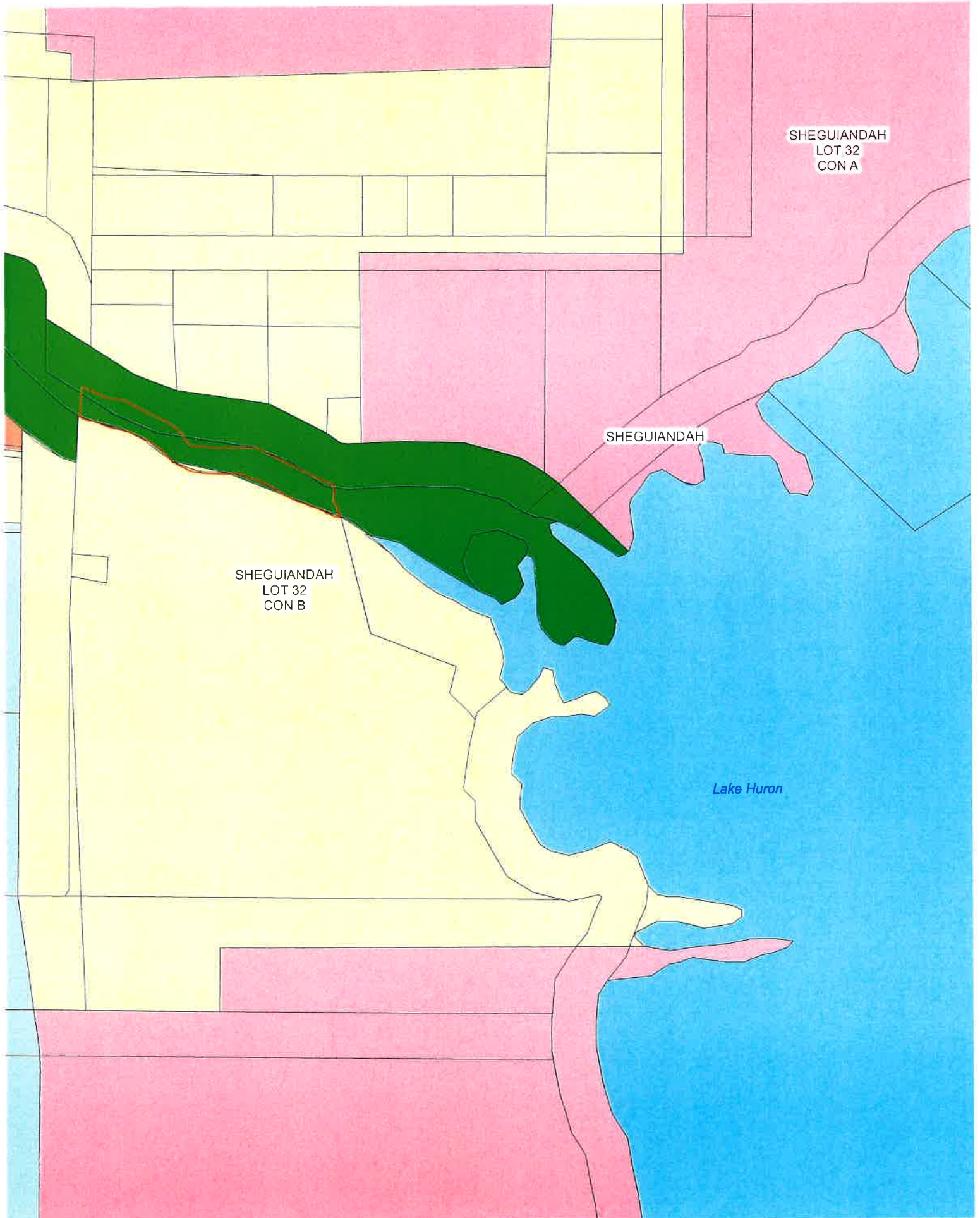


SHEGUIANDAH  
LOT 32  
CON A

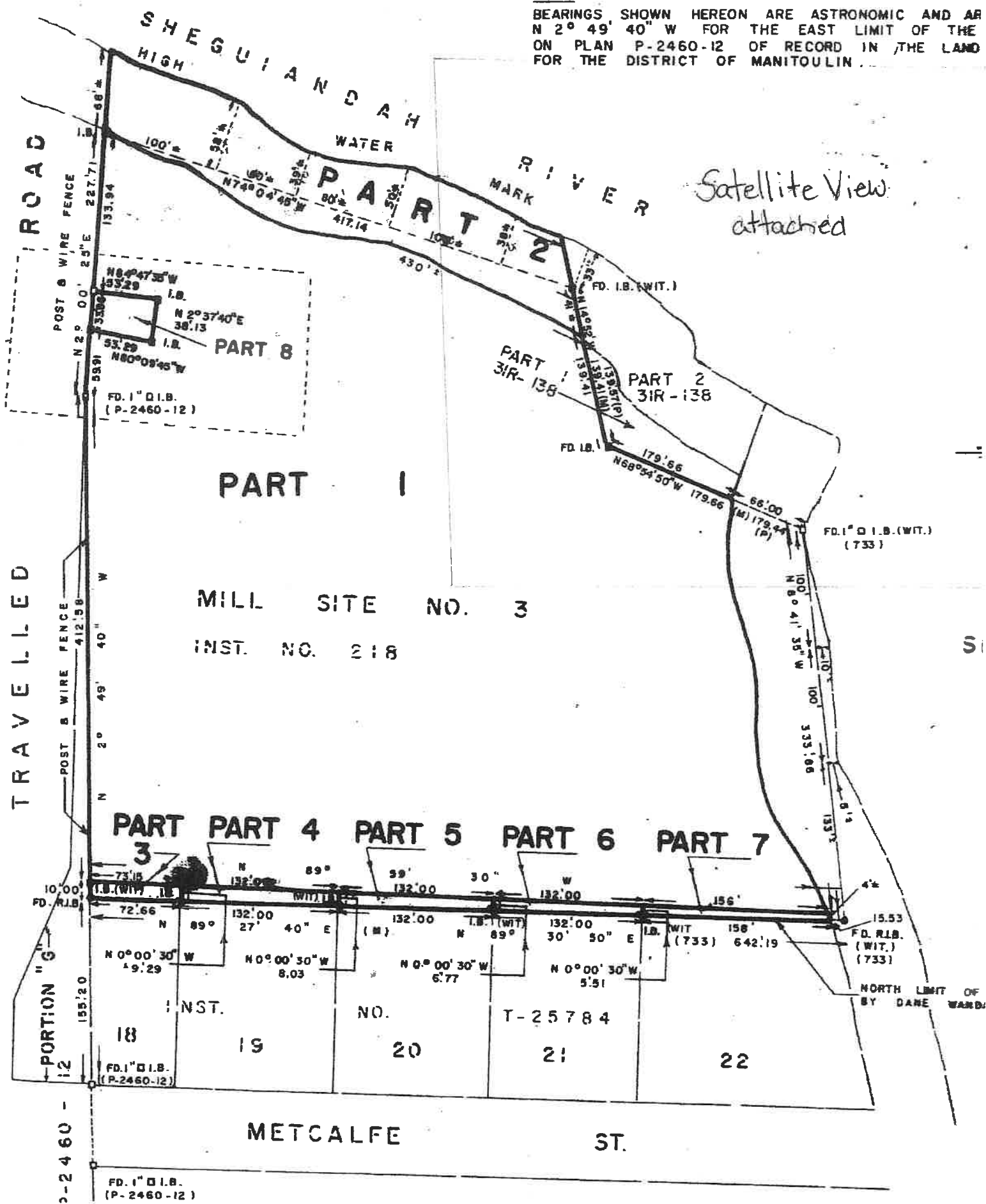
SHEGUIANDAH

SHEGUIANDAH  
LOT 32  
CON B

Lake Huron



BEARINGS SHOWN HEREON ARE ASTRONOMIC AND ARE  
N 2° 49' 40" W FOR THE EAST LIMIT OF THE  
ON PLAN P-2460-12 OF RECORD IN THE LAND  
FOR THE DISTRICT OF MANITOULIN.



**MINUTES  
COMMUNITY POLICING ADVISORY COMMITTEE MEETING  
12 MAY 2021  
ZOOM TELECONFERENCE VIA INTERNET  
7:00 P.M.**

---

**PRESENT:** Insp. Megan MORIARITY - OPP  
Al BOYD - NEMI  
John TURNER – Gordon / Barrie Island  
Bryan BARKER– Billings  
Dave MCDOWELL – Assiginack  
Steve SHAFFER – Central Manitoulin  
Rick GORDON – Tehkummah  
Jack CLARK – Gore Bay  
Wayne BAILEY, Burpee/Mills

**REGRETS:** NIL - All in attendance

**PUBLIC:** Tom SASVARI – Manitoulin Recorder, Zak NICHOLLS – NEMI Resident

**Minutes Taken by** Allan Boyd

**CALL MEETING TO ORDER**

Al BOYD, chairperson called meeting to order at 7:01 p.m. He thanked everyone for attending on Zoom conference as with Covid-19 this would be the best way to meet for meetings until things change. Al BOYD advised he would take the minutes.

**ADOPTION OF AGENDA**

Al BOYD asked if any changes to the agenda or additions. There was a slight change in that the agenda mentioned the minutes from the 13 January 2021. Correction was made to reflect the minutes of 10 March 2021. Al BOYD asked for motion.

**Moved by Bryan BARKER and seconded by Wayne BAILEY that the agenda be adopted.  
CARRIED.**

**ADOPTION OF MINUTES**

Al BOYD mentioned a correction in the minutes in that the Minutes of the last meeting read the 11 Nov 2020 meeting have been circulated it should have read 10 March 2021. This correction was made. Hearing nothing further Al BOYD asked for motion to move the minutes.

**Moved by Dave McDOWELL and seconded by Rick GORDON that the agenda be adopted.  
CARRIED.**

## **BUSINESS ARISING FROM LAST MEETING**

### **INTRODUCTIONS:**

Al BOYD started the meeting by welcoming all members to another Zoom meeting. With the recent stay at home order and situations CPAC meetings will take place via Zoom. A welcome to Insp MORIARITY and all councilors, Tom SASVARI Manitoulin Recorder, and a resident of NEMI Mr. Zak NICHOLLS.

### **BUSSINESS ARISING**

#### **TRANSISTION FROM CPAC TO POLICE SERVICES BOARD**

At the last meeting it was explained about the changes coming to the legislation governing CPAC and Police Service Boards. Under the new law CPAC is to be disbanded in terms of developing a new Police Service Board.

Local Mayors and Reeves working with the Manitoulin Municipal Association were looking at coming up with several members for the board along with the addition of Community and Government representation on these boards. A lead municipality was to be chosen to write up the proposal and have it submitted by June 07, 2021.

At the last MMA meeting it was agreed upon that each municipality have representation on the board including Cockburn Island which does not have a member on CPAC. Also, after discussion with the rep from the Ministry of the Solicitor General a proposal of having 15% instead 20% from Community and Government was proposed. The government advised they would look at this due to geography and size of Manitoulin. It was also understood that two Police Services Boards be established one for the North Shore and Espanola and one for the Island. An excel diagram was shared with CPAC members showing the proposed compliment of 9 reps from the municipalities 2 from Community and 2 from Government making a total of 13 members of the new board. It was understood that Burpee Mills Municipality was writing up the proposal with either Central Manitoulin or NEMI as back-up if required.

Steve SHAFFER advised that it will be interesting to see how the payment and compensation coast are to be completed and what municipal contributions will be required.

Insp MORIARITY advised that she had been sitting in on all the meetings and advised that the transition of this board will not take place until 2022 and even there was talk that this may not take place until after the next provincial election. So CPAC will continue until it is announced.

Jack CLARK asked about the difference between CPAC and the PSB (Police Services Board). PSB have more of a hands-on approach on what happens in policing with contracts versus non contracts for policing. Also, the application of grants can now be accessed through PSB for special policing programs for public safety like enhanced RIDE programs etc.

Steve SHAFFER asked about this Community Safety Plan each municipality was tasked with sounds like duplication. Al BOYD advised according to the new legislation PSB will be tasked with these types of requests. It was found that most CPAC committee were not functioning properly or nonexistent in areas of the province, so the government tasked the municipalities. We are fortunate that CPAC on Manitoulin take an active role in the communities and the safety of the public and work closely with the police.

As the proposal is put forth, we will be keeping CPAC informed and for now we will continue as usual.

### **NEW BUSINESS**

#### **OPP Detachment Commanders Comments:**

Insp MORIARITY advised that with the statistics that were released last meeting with the violent crimes and domestic violence incidents. She is pleased to report an additional officer has been assigned to the Street Crimes Unit and Drug Enforcement.

Insp MORIARITY also advised that Constable Marie FORD will be stepping down from the Community Services Officer program and a new officer has been chosen and once the Covid 19 restrictions have been lifted and these officers can return to the communities to do presentations and in the schools, it will be announced and there will be 2 officers one for the Island and one for the North Shore.

Insp MORIARITY went on to say the Detachment has a full 100% compliment of officers filling the positions but just learned that one of the Sergeants has but, in a notice, or retirement in a few months so a replacement will be sought after.

#### **MARINE PLAN FOR SUMMER**

Al BOYD had made a request to have the Inspector explain the Marine Operations Plan for Manitoulin for the summer as NEMI has a large boating population and influx along with Bay of Islands and McGregor Bay residents. The Inspector was pleased to report two additional officers have just completed the Marine Launch Operators course and will be assigned to the Marine unit and will be doing hands on training over the summer. Along with the other officers in the Boston Whaler vessel. Hope to have many hours on the boats this summer with patrols and visibility.

Last topic was asked about the RMS stats Steve SHAFFER asked if other municipalities can be shared with CPAC members. Nice to see what is happening in our own areas however wondering what is happening across the island. Insp MORIARITY responded in that there is confidentiality of each municipality and she does not have the right to release RMS stats to other municipalities. However, she could investigate an overall total of numbers of crimes being releases. Both Wayne BAILEY and Jack CLARK agreed that they also would like to see that.

### **ROUND TABLE**

**Steve SHAFFER – Central Manitoulin** – Advised that with the better weather his municipality is starting to ramp up for the summer season and get ready for the influx of people returning to the island. His area has been noticeably quiet however there is a concern that garbage is being dumped at some of the MTO roadside stop areas as they have not opened yet.

Insp MORIARITY replied with the increase of officer compliment there should be more visibility in the communities and advise her officers to keep an eye out for such activity.



**Jack CLARK - Gore Bay** – Asked about the use of the Speed indicator sign from the OPP and Inspector advised to contact Sgt. Mike Patterson and he can set it up at the location requested and give a report back to council.

A second question was asked on how the clearance rate was determined by the OPP. The Inspector explained that it depends on if the occurrence was founded or unfounded and then if it was founded was it cleared by charge or other means.

**John TURNER – Gordon/Barrie Island** – Advised that their municipality was able to rent a speed sign from a company for a period and deploy it to the hotspots of complaints in their area. Has worked very well as previously explained in Al BOYD's report on speed sign it can prove or disprove concerns from the community.

John TURNER explained there is some concern with roads in from of cottage properties that are adjacent to water. Their municipality has received complaints that people are really speeding on these roads and fear is some child will get hurt They have tried everything to try a slow people down Inspector advised that when they know this is happening to try and call into the communication center and we can deploy an officer to the area.

**Dave MCDOWELL – Assiginack** – Had nothing to report all quiet in his area.

**Bryan BARKER – Billings** – Advised that he had 3 areas of concern.

1. Smelt Fishermen this year concerns were that they would have large groups with the stay-at-home orders, so his municipality cut off access to the area and this seemed to work well. There were still people there, but it was very minor and all in all things went smoothly.
2. Speed Sign request he has been speaking with Sgt. Patterson in deploying the sign when the tourist season ramps up. Also, he would be interested in the idea or renting a sign like Barrie Island for some areas that information to be shared.
3. Bridal Veil Falls – Plan has been made to meet with stakeholders like the crown's office, courts, and MTO officials and police to see what can be done about the parking issues and speed through the area. He hopes this will have a positive outcome.

**Wayne BAILEY – Burpee/Mills** – Like many other areas they advised that they also have a concern with speeding in their municipality. One area is that they have an area where there is a dead-end road that people tend to speed along and there is a family with small children that play along this road and it is a huge concern. They erected signs and found that the signs have been stolen. Again, calls to the com center are important if we can find times when this is happening, and Al BOYD suggested maybe installing a few deer cameras along the roadway to see if it can catch makes of vehicles and timestamp times they are coming through. Inspector mentioned about the Black cat radar sign which is a black box that installs on a telephone or hydro pole and records same information of the speed sign but does not display the speed people do not realize it is there however records the number of vehicles, times they are coming through and speed.

**Rick GORDON - Tehkummah** – That waiting for the ferry to start running and increase in Hwy 6 traffic, but all has been quiet all else has gone well.

**Allan BOYD - NEMI** – Allan BOYD advised that NEMI has been quiet. He thanked the Inspector for the increase in the radar patrols along highway 6 coming into and out of Little Current. He mentioned that he had seen several officers parked along Hwy 6 doing radar patrol it has seemed to help the situation of complaints. Al BOYD wanted to comment that the response to the serious incident this past weekend in M'Chigeeng area was done excellent. Right after the incident took place a public alert was sent out to advise people to stay at home. The response from the OPP was immediate along with the UCCM Police the OPP helicopter was overhead in no time along with officers responding off island. When things were under control another announcement went out to stand down. With recent occurrences this past year or so people have been on edge and to see the response like that is very reassuring to the community he asked the Inspector to please relay this to her officers on behalf of CPAC and NEMI.

### **MEETING AJOURNED**

Meeting was adjourned at 8:27 pm

**Moved by Rick GORDON and Dave MCDOWELL**  
**Carried**

### **DATE and TIME OF NEXT MEETING**

**CPAC closes for the summer months and we will resume early fall next meeting is scheduled.**

Wednesday September 08, 2021 – 7 p.m., on Zoom Conference.

**Northeastern Manitoulin and the Islands**

**Provincial Offence Notice Statistics**

**March, 2021**

<b>CHARGE</b>	<b>NUMBER OF TICKETS ISSUED</b>
Speeding	25
Other HTA	1
Careless Driving	1
Documents	3
Drive Under Suspension	3
Liquor Licence Act	3

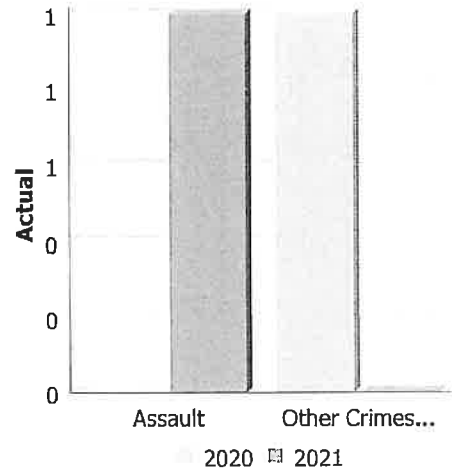
**April, 2021**

<b>CHARGE</b>	<b>NUMBER OF TICKETS ISSUED</b>
Speeding	20
Other HTA	3
Disobey Sign	2
Pandemic Related Acts – Covid 19	2
Documents	3
Liquor Licence Act	2
Drive Under Suspension	2
Seatbelt	1

**Police Services Board Report for Northeastern Manitoulin and the Islands**  
**Records Management System**  
**March - 2021**

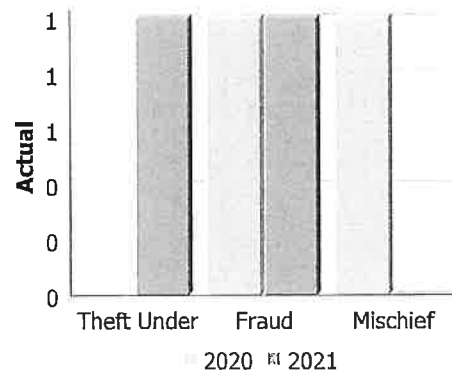
**Violent Crime**

Actual	March			Year to Date - March		
	2020	2021	% Change	2020	2021	% Change
Murder	0	0	--	0	0	--
Other Offences Causing Death	0	0	--	0	0	--
Attempted Murder	0	0	--	0	0	--
Sexual Assault	0	0	--	1	0	-100.0%
Assault	0	1	--	5	5	0.0%
Abduction	0	0	--	0	0	--
Robbery	0	0	--	0	0	--
Other Crimes Against a Person	1	0	-100.0%	1	0	-100.0%
<b>Total</b>	<b>1</b>	<b>1</b>	<b>0.0%</b>	<b>7</b>	<b>5</b>	<b>-28.6%</b>



**Property Crime**

Actual	March			Year to Date - March		
	2020	2021	% Change	2020	2021	% Change
Arson	0	0	--	0	0	--
Break & Enter	0	0	--	0	0	--
Theft Over	0	0	--	0	1	--
Theft Under	0	1	--	0	3	--
Have Stolen Goods	0	0	--	0	0	--
Fraud	1	1	0.0%	3	2	-33.3%
Mischief	1	0	-100.0%	2	1	-50.0%
<b>Total</b>	<b>2</b>	<b>2</b>	<b>0.0%</b>	<b>5</b>	<b>7</b>	<b>40.0%</b>



**Drug Crime**

Actual	March			Year to Date - March		
	2020	2021	% Change	2020	2021	% Change
Possession	0	0	--	0	0	--
Trafficking	0	0	--	0	0	--
Importation and Production	0	0	--	0	0	--
<b>Total</b>	<b>0</b>	<b>0</b>	<b>--</b>	<b>0</b>	<b>0</b>	<b>--</b>

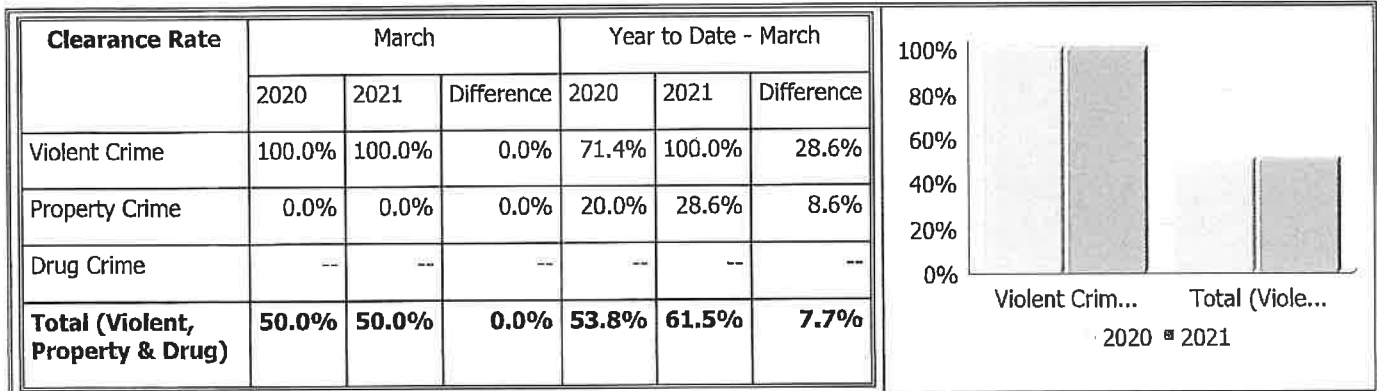


**Clearance Rate**

**Detachment:** 4H - MANITOULIN (Little Current)  
**Location code(s):** 4H00 - MANITOULIN (Little Current)  
**Area code(s):** 4048 - Northeastern Manitoulin & the Is  
**Data source date:** 2021/05/01  
**Report Generated by:** Ferguson, Carol A.

**Report Generated on:**  
 May 3, 2021 9:10:25 AM  
 PP-CSC-Operational Planning-4300

**Police Services Board Report for Northeastern Manitoulin and the Islands**  
**Records Management System**  
**March - 2021**



Data contained within this report is dynamic in nature and numbers will change over time as the Ontario Provincial Police continue to investigate and solve crime.

**Data Utilized**

- Major Crimes
- Niche RMS All Offence Level Business Intelligence Cube

**Detachment:** 4H - MANITOULIN (Little Current)  
**Location code(s):** 4H00 - MANITOULIN (Little Current)  
**Area code(s):** 4048 - Northeastern Manitoulin & the Is  
**Data source date:** 2021/05/01

**Report Generated by:**  
 Ferguson, Carol A.

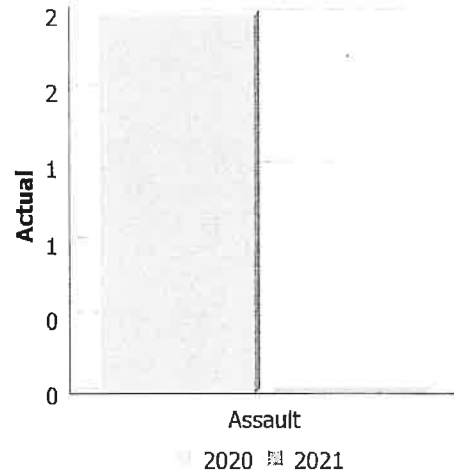
**Report Generated on:**  
 May 3, 2021 9:10:25 AM  
 PP-CSC-Operational Planning-4300



**Police Services Board Report for Northeastern Manitoulin and the Islands**  
**Records Management System**  
**April - 2021**

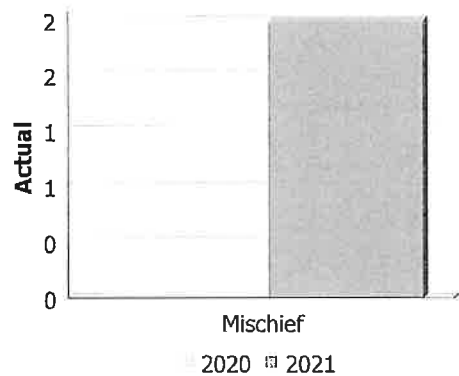
**Violent Crime**

Actual	April			Year to Date - April		
	2020	2021	% Change	2020	2021	% Change
Murder	0	0	--	0	0	--
Other Offences Causing Death	0	0	--	0	0	--
Attempted Murder	0	0	--	0	0	--
Sexual Assault	0	0	--	1	0	-100.0%
Assault	2	0	-100.0%	7	5	-28.6%
Abduction	0	0	--	0	0	--
Robbery	0	0	--	0	0	--
Other Crimes Against a Person	0	0	--	1	0	-100.0%
<b>Total</b>	<b>2</b>	<b>0</b>	<b>-100.0%</b>	<b>9</b>	<b>5</b>	<b>-44.4%</b>



**Property Crime**

Actual	April			Year to Date - April		
	2020	2021	% Change	2020	2021	% Change
Arson	0	0	--	0	0	--
Break & Enter	0	0	--	0	0	--
Theft Over	0	0	--	0	1	--
Theft Under	0	0	--	0	3	--
Have Stolen Goods	0	0	--	0	0	--
Fraud	0	0	--	3	2	-33.3%
Mischief	0	2	--	2	3	50.0%
<b>Total</b>	<b>0</b>	<b>2</b>	<b>--</b>	<b>5</b>	<b>9</b>	<b>80.0%</b>



**Drug Crime**

Actual	April			Year to Date - April		
	2020	2021	% Change	2020	2021	% Change
Possession	0	0	--	0	0	--
Trafficking	0	0	--	0	0	--
Importation and Production	0	0	--	0	0	--
<b>Total</b>	<b>0</b>	<b>0</b>	<b>--</b>	<b>0</b>	<b>0</b>	<b>--</b>



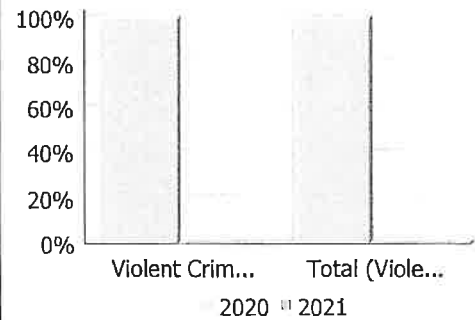
**Clearance Rate**

**Detachment:** 4H - MANITOULIN (Little Current)  
**Location code(s):** 4H00 - MANITOULIN (Little Current)  
**Area code(s):** 4048 - Northeastern Manitoulin & the Is  
**Data source date:** 2021/05/01  
**Report Generated by:** Ferguson, Carol A.

**Report Generated on:**  
 May 3, 2021 9:12:03 AM  
 PP-CSC-Operational Planning-4300

**Police Services Board Report for Northeastern Manitoulin and the Islands**  
**Records Management System**  
**April - 2021**

Clearance Rate	April			Year to Date - April		
	2020	2021	Difference	2020	2021	Difference
Violent Crime	100.0%	--	--	77.8%	100.0%	22.2%
Property Crime	--	0.0%	--	20.0%	22.2%	2.2%
Drug Crime	--	--	--	--	--	--
<b>Total (Violent, Property &amp; Drug)</b>	<b>100.0%</b>	<b>0.0%</b>	<b>-100.0%</b>	<b>60.0%</b>	<b>53.3%</b>	<b>-6.7%</b>



Data contained within this report is dynamic in nature and numbers will change over time as the Ontario Provincial Police continue to investigate and solve crime.

**Data Utilized**

- Major Crimes
- Niche RMS All Offence Level Business Intelligence Cube

**Detachment:** 4H - MANITOULIN (Little Current)  
**Location code(s):** 4H00 - MANITOULIN (Little Current)  
**Area code(s):** 4048 - Northeastern Manitoulin & the Is

**Data source date:**  
 2021/05/01

**Report Generated by:**  
 Ferguson, Carol A.

**Report Generated on:**  
 May 3, 2021 9:12:03 AM  
 PP-CSC-Operational Planning-4300